

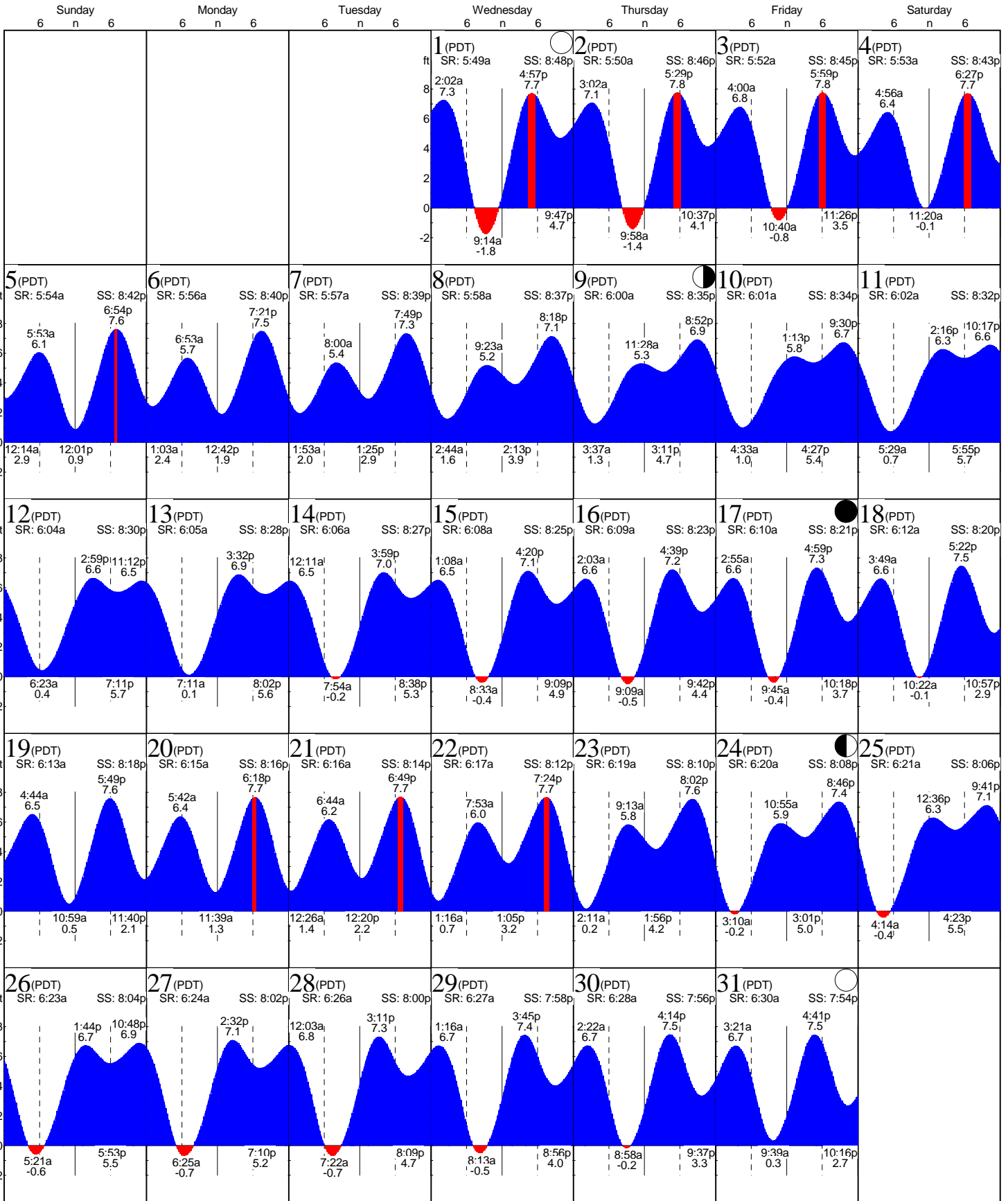
Tides:Dungeness

based on Port Townsend, Admiralty Inlet, Wa (NOAA)
48° 10' N 123° 7' W

Average Tides
Mean Range: 4.4 ft
MHHW: 7.6 ft
Mean Tide: 4.7 ft

Monthly High & Low
High August 2, 5:29p 7.8 ft
Low August 1, 9:14a -1.8 ft

August 2012



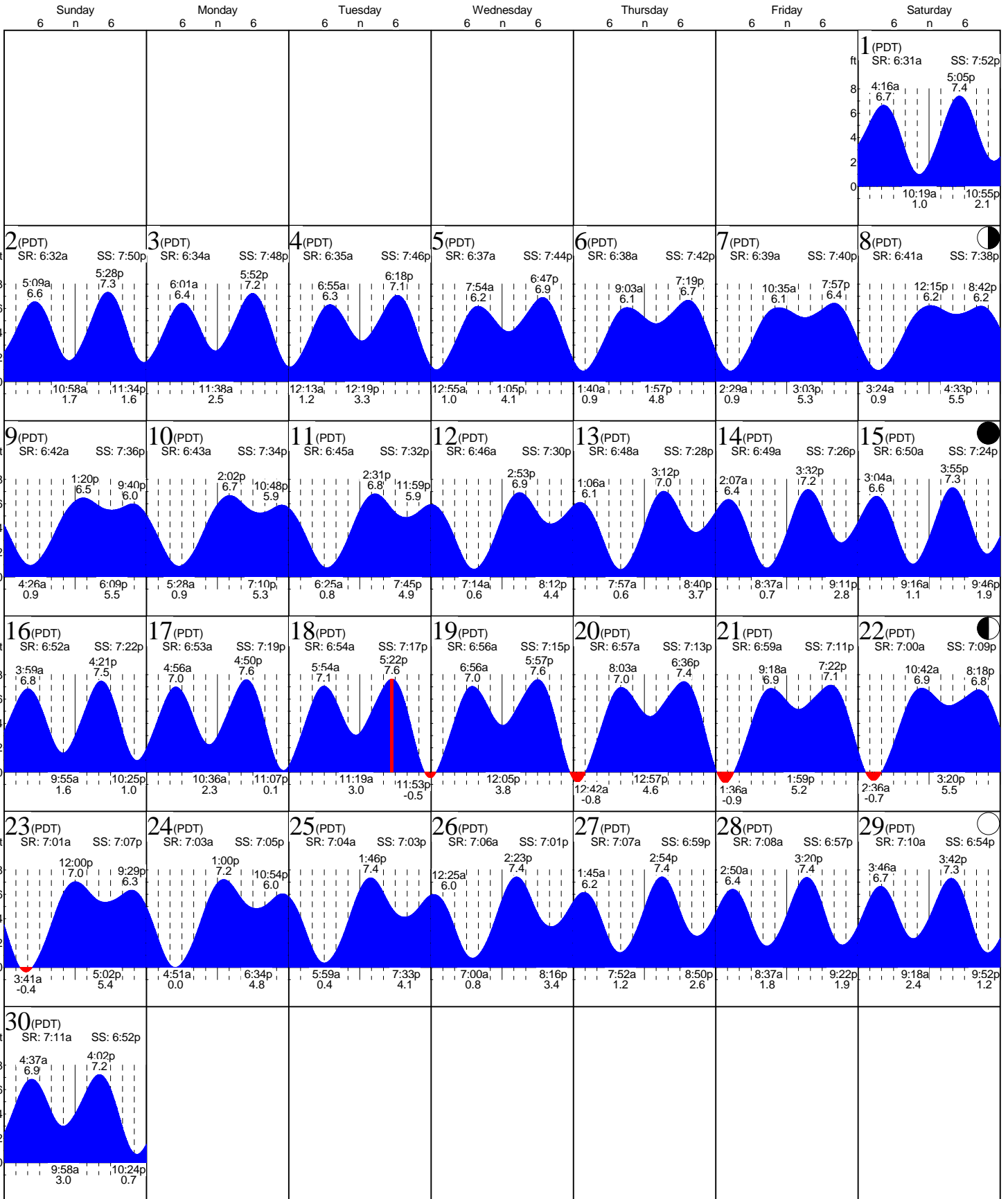
Tides:Dungeness

based on Port Townsend, Admiralty Inlet, Wa (NOAA)
48°10'N 123° 7'W

Average Tides
Mean Range: 4.4 ft
MHHW: 7.6 ft
Mean Tide: 4.7 ft

Monthly High & Low
High September 18, 5:22p 7.6 ft
Low September 21, 1:36a -0.9 ft

September 2012



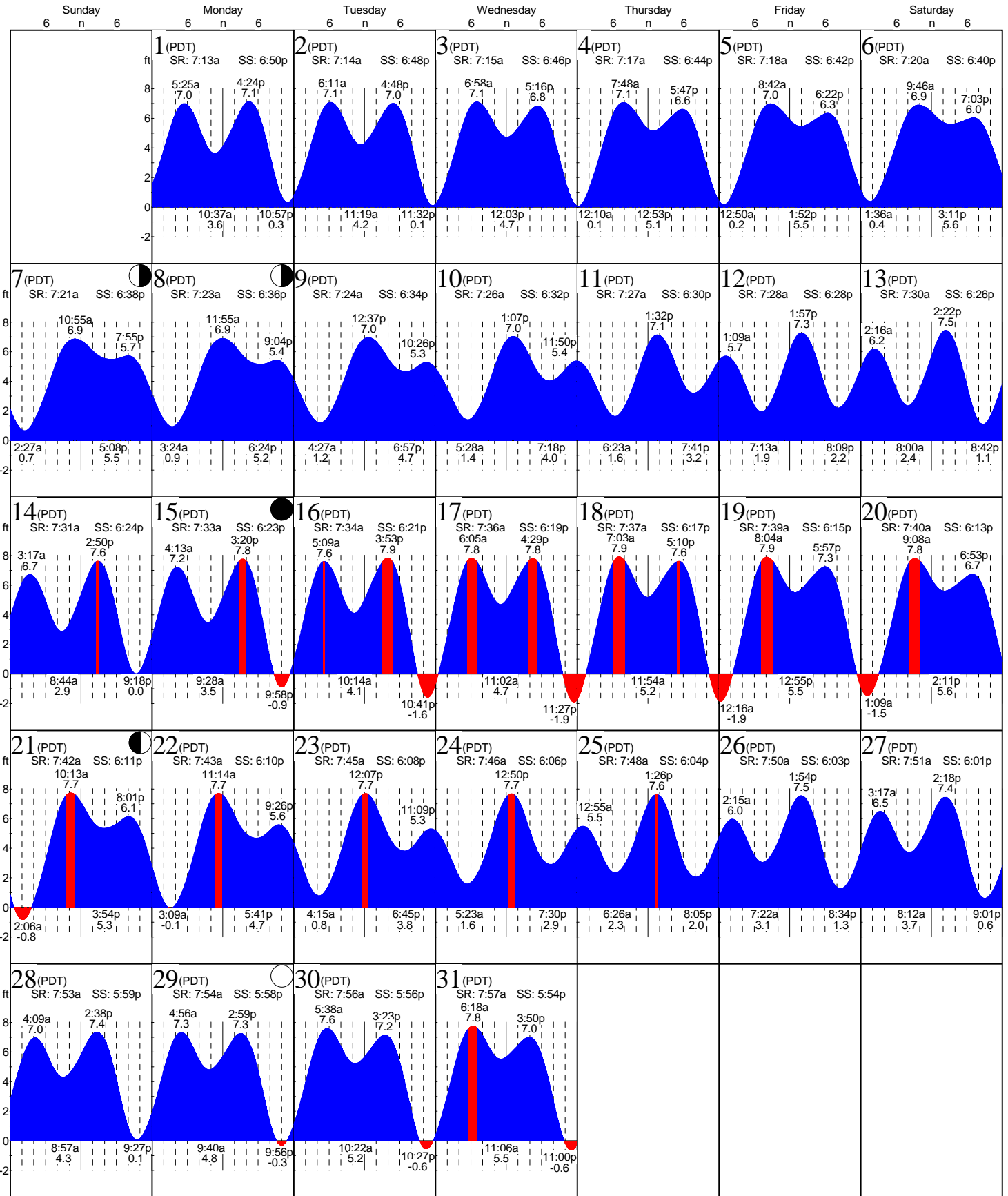
Tides:Dungeness

based on Port Townsend, Admiralty Inlet, Wa (NOAA)
48°10'N 123° 7'W

October 2012

Average Tides
Mean Range: 4.4 ft
MHHW: 7.6 ft
Mean Tide: 4.7 ft

Monthly High & Low
High October 18, 7:03a 7.9 ft
Low October 17, 11:27p -1.9 ft



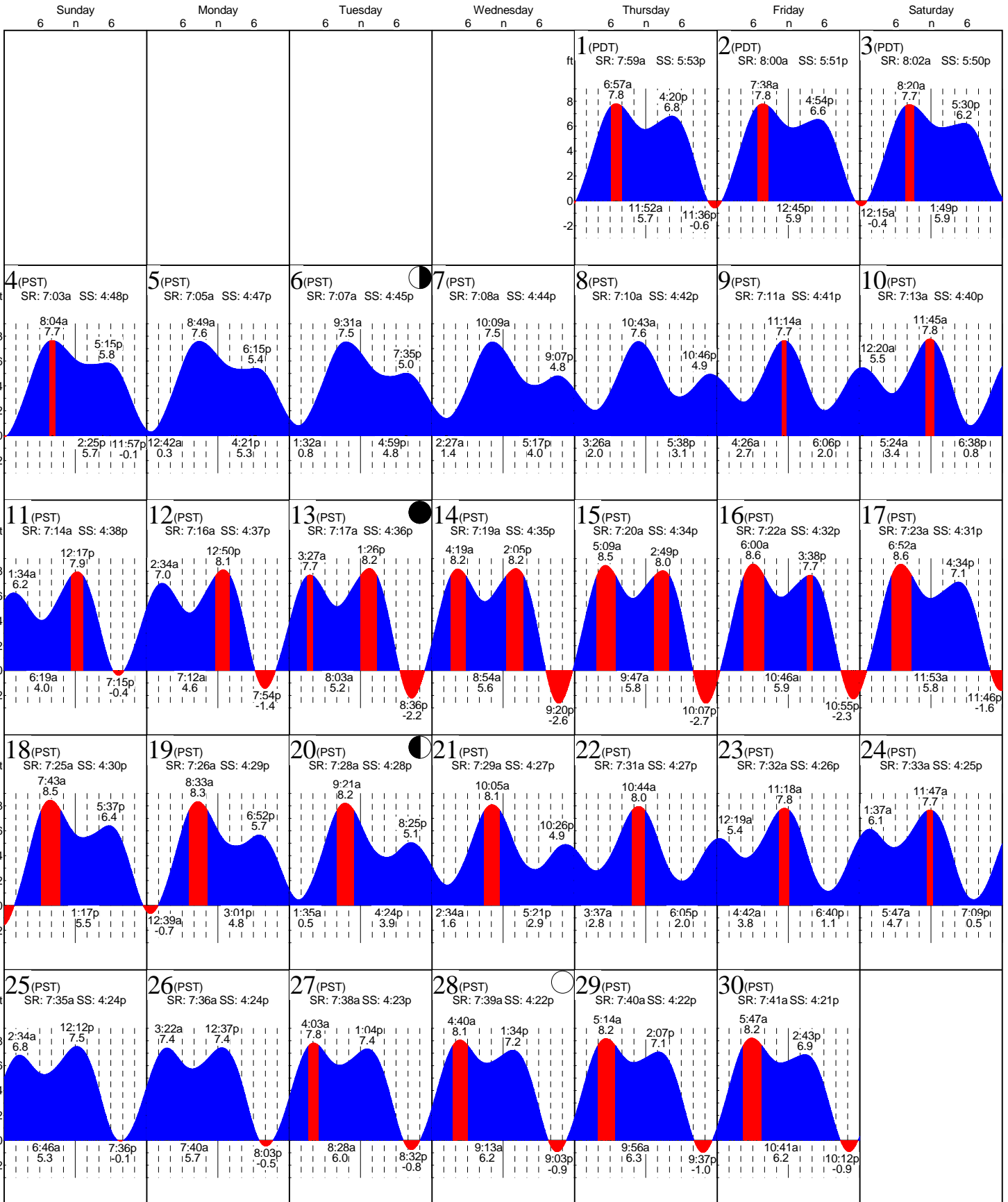
Tides:Dungeness

based on Port Townsend, Admiralty Inlet, Wa (NOAA)
48°10 N 123° 7 W

Average Tides
Mean Range: 4.4 ft
MHHW: 7.6 ft
Mean Tide: 4.7 ft

Monthly High & Low
High November 16, 6:00a 8.6 ft
Low November 15, 10:07p -2.7 ft

November 2012



Tides:Dungeness

based on Port Townsend, Admiralty Inlet, Wa (NOAA)
48°10'N 123°7'W

December 2012

Average Tides
Mean Range: 4.4 ft
MHHW: 7.6 ft
Mean Tide: 4.7 ft

Monthly High & Low
High December 15, 5:44a 8.8 ft
Low December 13, 9:04p -2.9 ft

